

For further information on an agenda item, please contact the City at
12363 Limonite Ave. Suite 910, Eastvale, CA 91752

AGENDA
MEETING OF THE PUBLIC SAFETY COMMISSION
OF THE CITY OF EASTVALE
Tuesday, July 22, 2014
4:30 P.M.

Rosa Parks Elementary, 13830 Whispering Hills Drive, Eastvale, CA 92880

1. CALL TO ORDER: 4:30 p.m.

2. ROLL CALL/PLEDGE OF ALLEGIANCE:

Commission Members – Christian Da Costa, Robert Johnson, and Albert Randall
Vice-Chairperson -
Chairperson - Melonee Cruse

3. PUBLIC COMMENT/CITIZEN PARTICIPATION:

This is the time when any member of the public may bring a matter to the attention of the Public Safety Commission that is within the jurisdiction of the Commission. The Ralph M. Brown act limits the Commission's and staff's ability to respond to comments on non-agendized matters at the time such comments are made. Thus, your comments may be agendized for a future meeting or referred to staff. The Commission may discuss or ask questions for clarification, if desired, at this time. Although voluntary, we ask that you fill out a "Speaker Request Form", available at the side table. The completed form is to be submitted to the Recording Secretary prior to being heard. Public comment is limited to two (2) minutes each with a maximum of six (6) minutes.

4. NEW BUSINESS:

4.1 Selection of New Vice Chairperson.

Recommendation: Select new Vice Chairperson for Public Safety Commission.

5. MINUTES:

5.1 Minutes – May 27, 2014 Meeting.

Recommendation: Approve the minutes from the May 27, 2014 Meeting.

6. TRAFFIC CONCERNS:

6.1 Monthly Police Department Update.

Recommendation: Receive and file.

7. NEIGHBORHOOD WATCH:

7.1 Safety Expo.

Recommendation: Provide direction on Safety Expo.

7.2 National Night Out.

Recommendation: Provide direction to Staff regarding Commission participation in National Night Out.

8. EMERGENCY OPERATIONS:

8.1 Ready Eastvale.

Recommendation: Provide direction on Ready Eastvale campaign.

8.2 Ready Eastvale Logo.

Recommendation: Provide direction on Ready Eastvale campaign logo.

8.3 Update On Fire Station # 2 Design Firms.

Recommendation: Receive verbal update.

9. COMMUNITY OUTREACH FOR CRIME PREVENTION:

9.1 Public Safety, Crime Prevention And Traffic Related Communications.

Recommendation: Receive and file.

10. CITY STAFF REPORT:

11. COMMISSION COMMUNICATIONS:

(Committee Reports, Agenda Items, Meeting Requests and Review, etc.)

This is an opportunity for the Commission Members to report on their activities, to bring a matter to the attention of the full Commission and staff, and to request agenda items. Any matter that was considered during the public hearing portion is not appropriate for discussion in this section of the agenda. NO ACTION CAN BE TAKEN AT THIS TIME.

12. ADJOURNMENT:

The next regular meeting of the Eastvale Public Safety Commission will be held on August 26, 2014 at 4:30 p.m. at Rosa Parks Elementary School.

In compliance with the Americans with Disabilities Act, if you need special assistance to participate in this meeting, please contact the City of Eastvale. Notification 48 hours prior to the meeting will enable the City to make reasonable arrangements to ensure accessibility to this meeting.

POSTING STATEMENT:

I, Carol Jacobs, City Clerk, or my designee hereby certify that a true and correct, accurate copy of the foregoing agenda was posted on July 17, 2014, seventy-two (72) hours prior to the meeting per Government Code 54954.2.

12363 Limonite Ave. Suite 910, Eastvale, CA 91752

Rosa Parks Elementary School 13830 Whispering Hills Drive

Eastvale Library 7447 Scholar Way

City of Eastvale Website, eastvaleca.gov



City of Eastvale

Public Safety Commission Meeting Agenda

Staff Report

MEETING DATE: JULY 22, 2014

1. CALL TO ORDER



City of Eastvale
Public Safety Commission Meeting Agenda
Staff Report

MEETING DATE: JULY 22, 2014

2. ROLL CALL/PLEDGE OF ALLEGIANCE



City of Eastvale

Public Safety Commission Meeting Agenda

Staff Report

MEETING DATE: JULY 22, 2014

3. *PUBLIC COMMENT/CITIZEN PARTICIPATION*



City of Eastvale

Public Safety Commission Meeting Agenda

Staff Report

MEETING DATE: JULY 22, 2014

4. *NEW BUSINESS*

4.1 Selection of New Vice Chairperson.



City of Eastvale

Public Safety Commission Meeting Agenda

Staff Report

MEETING DATE: JULY 22, 2014

5. *MINUTES*

MINUTES
MEETING OF THE PUBLIC SAFETY COMMISSION
OF THE CITY OF EASTVALE

Tuesday, May 27, 2014

4:30 P.M.

Rosa Parks Elementary, 13830 Whispering Hills Drive, Eastvale, CA 92880

1. CALL TO ORDER: 4:32 p.m.

2. ROLL CALL/PLEDGE OF ALLEGIANCE:

Commissioners Present – Commissioners Cruse, Randall, and Vice-Chairperson Kiltz.

Commissioners Absent – Commissioner Johnson

Staff Members Present – City Manager Jacobs, Lieutenant Yates, Fire Chief Williams, Management Analyst Rowe, Traffic Engineer Semon, and Recording Secretary Wuence.

The Pledge of Allegiance was presented by Vice-Chairman Kiltz.

3. PUBLIC COMMENT/CITIZEN PARTICIPATION:

Chris Hook, a resident, noted concern about water tankers from nearby construction that use the fire hydrants at the corner of Wells Springs and Schleisman. The large hoses attached to the tankers are left in the roadway and cars have to swerve to avoid them, creating an unsafe environment in the mornings for children going VanderMolen Elementary School.

Staff would check with inspectors to find out if the tankers are permitted to use the hydrants and leave hoses across the roadway and follow up with Mr. Hook.

4. NEW BUSINESS:

4.1 Selection of New Chairperson.

Recommendation: Select new Chairperson for Public Safety Commission.

Motion: Moved by Kiltz, seconded by Randall to appoint Commissioner Cruse as Chairperson.

Motion carried 3-0-1 with Randall, Cruse, and Kiltz voting aye and Johnson absent.

Vice-Chairperson Kiltz noted that he is stepping down from the Commission and this would be his last meeting as he and his family are moving out of the county.

Chairperson Cruse introduced the newest Commissioner, Albert Randall. Commissioner Randall noted that he is a resident of Eastvale since 2008. He is a

retired Air Force Officer and Aerospace Executive. He is a non-practicing physician and President of the Norco-Eastvale Rotary.

5. MINUTES:

5.1 Minutes – March 25, 2014 Meeting.

Recommendation: Approve the minutes from the March 25, 2014 Meeting.

Motion: Moved by Cruse, seconded by Kiltz, to approve the minutes as presented.

Motion carried 3-0-1 with Randall, Cruse, and Kiltz voting aye and Johnson absent.

6. TRAFFIC CONCERNS:

6.1 Monthly Police Department Update.

Recommendation: Receive and file.

City Manager Jacobs provided the staff report for the item.

Lieutenant Yates noted that the numbers from the last DUI operation were reviewed and he noted that only 1 DUI arrest had been made. In addition to DUI checkpoints, police “chase” cars drive in the area during the operation looking for possible drivers under the influence. He noted that recent legislation allows the City to recover costs of \$649.00 from DUI drivers that are involved in traffic collisions.

Lieutenant Yates noted that from January through April there were 147 traffic collisions, with 64 reports taken. He noted that the new CrossRoads program would be used to track all traffic collisions in the City, including historical statistics.

Lieutenant Yates noted that the investigation into the recent hit and run pedestrian fatality was ongoing and there are great leads being followed. The Police Department would be handing out flyers on May 29 to drivers at the location of the incident at approximately the same time the incident occurred. The flyers would make the public aware of a possible witness to the accident and hopefully the witness would come forward.

There have been 55 marijuana grow houses in the last two years. The last one discovered was May 14. Prior to that, the amount of grow houses being discovered were 2-3 per week, indicating the numbers have gone down significantly. It appears the group running the operations is working out of the San Gabriel Valley area and 17 persons have been taken into custody. The focus of the SET team and the City is to get the grow operations out of Eastvale. The homes are primarily rental homes and the recently implemented Rental

Registration Program requires property owners to inspect property with City staff and annually certify that the property is being used as a rental home. Chairperson Cruse requested that the PowerPoint presentation Lieutenant Yates uses at Town Hall meetings with warning signs of marijuana grow houses be added to the City website.

Vice-Chairperson Kiltz noted that there have been complaints about speed and recent traffic collisions on River Road crossing over the bridge at Baron Drive. He requested Police have a stronger presence in that area to enforce speed limits.

6.2 Rosa Parks Elementary Speed Sign Update.

Recommendation: Receive and file.

City Manager Jacobs provided the staff report for the item. An application for a Safe Routes to School grant for \$479,000 has been submitted. It would put traffic control devices throughout the City, including signalized crossings, radar speed signs, a traffic signal, and bike lanes. The bike lanes would run on Scholar Way between Limonite and Citrus, on Citrus between Scholar Way and Sumner, and on Harrison between Limonite and Schleisman.

7. NEIGHBORHOOD WATCH:

7.1 Ready Eastvale Campaign.

Recommendation: Provide direction on the Ready Eastvale Campaign.

Management Analyst Rowe provided the staff update for the item. The City was awarded a grant for \$10,207 to hold Community Emergency Response Team (CERT) classes. CERT classes for Eastvale have been tentatively scheduled for July and September.

Chairperson Cruse noted that she would like to tie in the Neighborhood Watch Groups to the Ready Eastvale campaign. There was discussion about creating a Citizens Committee to serve as a link between Neighborhood Watch Groups and the Public Safety Commission.

It was decided that staff would create a list of recommended programs based on the Laguna Niguel Readiness model, create an updated map of Neighborhood Watch zones and present a formal program to the Commission. Once the Commission approves the Neighborhood Watch/Ready Eastvale Campaign, a request for volunteers could be sent out.

8. EMERGENCY OPERATIONS:

There were no Emergency Operations Items.

9. COMMUNITY OUTREACH FOR CRIME PREVENTION:

9.1 Public Safety, Crime Prevention And Traffic Related Communications.

Recommendation: Receive and file.

City Manager Jacobs provided the staff report for this item. She noted that there have been 27 posts promoting crime and fire prevention and safety in the last month to social media by Public Information Officer Nissen. The City is working with JCSD, CNUSD and Inland Empire Bicycle Alliance on creating a Public Relations campaign for schools and parents regarding bicycle safety. A Bicycle Rodeo event is planned for schools as well. The campaign is expected to be in place before the beginning of the next school year.

Resident Chris Hook noted that his contact at helmet manufacturer Shoei had retired and he was unable to request helmet donations for the Bicycle Rodeo. City Manager Jacobs would contact the Inland Empire Bicycle Alliance to inquire about possible helmet donations.

City Manager Jacobs noted that the City's Facebook page draws a lot of public comments and information about traffic accidents or concerns and general safety issues.

10. CITY STAFF REPORT:

There was no City Staff report.

11. COMMISSION COMMUNICATIONS:

Vice-Chairperson Kiltz thanked staff, police and the fire department for all their efforts and support. Vice-Chairperson Kiltz announced that effective May 27, 2014 he was resigning from the Public Safety Commission. He stated that his family was moving outside of Riverside County, and he would no longer be able to serve on the Commission.

Commissioner Randall noted that he was pleased to join the Commission and get involved.

Chairperson Cruse thanked Vice-Chairperson Kiltz for the hard work he put into the community and the Commission.

12. ADJOURNMENT:

There being no further business, the meeting was adjourned at 5:32 p.m.

*Submitted by Margo Wuence, Recording Secretary
Reviewed and edited by Carol Jacobs, City Manager/City Clerk*



City of Eastvale

Public Safety Commission Meeting Agenda

Staff Report

MEETING DATE: JULY 22, 2014

6. TRAFFIC CONCERNS

6.1 Monthly Police Department Update



City of Eastvale

Public Safety Meeting Agenda

Staff Report

MEETING DATE: JULY 22, 2014

TO: PUBLIC SAFETY COMMISSION

FROM: EVAN PETERSEN, EASTVALE LIEUTENANT

SUBJECT: MONTHLY POLICE DEPARTMENT UPDATE

GENERAL CRIME: Eastvale Special Enforcement Officers participated in an Alcohol Beverage Control multi agency operation on June 26, 2014, in which inspections were conducted of off-sale and on-sale businesses related to the sales of alcohol to minors. Numerous businesses were targeted throughout Jurupa Valley, and one in Eastvale, Lake Market at Swan Lake Mobile Home Park. The clerk at the location was found to have sold alcohol to a minor, and was charged with 22658 Business and Professions Code violations. The activities with Alcohol Beverage Control are due to the efforts of the Special Enforcement Team receiving a grant for participating in an endeavor to regulate and monitor local businesses in the sale and consumption of alcohol.

During police patrols and operations surrounding the July 4th holiday, approximately 72 calls for service were identified and reported across all fireworks related incidents.

TRAFFIC: The Eastvale Police Department continues to conduct saturation patrols regarding pedestrian/bicyclists collisions with vehicles. During the period of June 23, 2014 to July 13, 2014, officers responded to only one incident of a bicycle colliding with a vehicle. Of note, the bicyclist struck the vehicle due to inattention and suffered no injuries as a result of the collision.

The Eastvale Traffic Bureau and Police Patrol Officers continue to respond to problem intersections for traffic collisions at Hamner at Swan Lake, Hamner at Limonite and Hamner at Citrus.

SIGNIFIGANT EVENTS: None

SPECIAL EVENTS:

Picnic in the Park – A July 10, 2014 meeting was conducted with members of Eastvale Police, JCSO, Eastvale Fire and Eastvale City staff regarding the June 27 – June 29 celebration. The festivities netted a large turnout from the public, with estimates over 10,000 people for the event.

The Eastvale Police staffed for the event in area patrol coverage, roving team coverage and traffic coverage. This year's change from past events added a beer garden to the location that was found to have no negative impact to police operations. Through the debriefing meeting, and comments via social media, traffic was the largest concern for future events. Other options were discussed for the total traffic plan in future events, but the consensus was having Citrus Ave. closed/monitored to vehicles allowed for the greatest impact to pedestrian safety.

Coffee with a Cop – On July 2, 2014, Starbucks Coffee Shop in Eastvale volunteered to be the initial host for this event, which provided interactions and a question and answer session with police officers that patrol the City of Eastvale.

Active Shooter Training – With the assistance and approval of the Corona Norco School District, Eleanor Roosevelt High School was chosen as the site for *Active Shooter Training* with a classroom and practical shooter exercise attached to this labor intensive event. The training was conducted over numerous dates that began at the end of June, continuing through the middle of July, focused on officers responding to crisis events at school sites and public locales.

Upcoming:

Kindness Youth Conference, Eleanor Roosevelt High School – July 17

88 Impact Festival, Mid Hill Golf Center – August 2

National Night Out, Target Parking Lot – August 12

ATTACHMENTS:

None

Prepared by: Evan Petersen, Eastvale Lieutenant

Reviewed by: Carol Jacobs, City Manager



City of Eastvale
Public Safety Commission Meeting Agenda
Staff Report

MEETING DATE: JULY 22, 2014

7. *NEIGHBORHOOD WATCH*



City of Eastvale

Public Safety Commission Meeting Agenda

Staff Report

MEETING DATE: JULY 22, 2014

TO: PUBLIC SAFETY COMMISSION

FROM: CAROL JACOBS, CITY MANAGER

SUBJECT: SAFETY EXPO

RECOMMENDATION: PROVIDE DIRECTION ON SAFETY EXPO

BACKGROUND:

In an effort to target-harden and prepare residents for any type of disaster situation, some cities throughout southern California hold a yearly Safety Expo.

DISCUSSION:

Different varieties of Safety or Disaster Preparedness Expos are held each year throughout cities in southern California. These Expos are held to provide residents with information on a diverse number of subjects. Subjects can include: home security, disaster preparedness, child safety, personal security, and pet emergency preparedness. It can include static displays of equipment from law enforcement agencies, areas for children including bounce houses, and a variety of other displays.

Typically, Safety Expos are held in a large parking lot. This allows for large equipment and displays to be included in the event. However, the event could also be held in a large auditorium or open room. A wide-range of exhibitors can be contacted: City-sponsored programs; County-sponsored programs; vendors for home security items; vendors for personal security items; emergency/safety equipment vendors. Public safety agencies, utilities, and community groups can provide helpful tips and information to residents.

September is Disaster Preparedness Month. This would be an ideal month to hold a Safety Expo. If the Commission decides to hold a Safety Expo this September, a site for the Expo would have to be decided and secured as soon as possible. The Commission would also need to decide how large the Safety Expo would be, and what types of vendors/displays to have.

FISCAL IMPACT:

The fiscal impact would be dependent on what type of Safety Expo is held.

ATTACHMENTS:

- City of Dana Point – Emergency Preparedness Expo Information

Prepared by: Kirsten Rowe, Management Analyst

Reviewed by: Carol Jacobs, City Manager
John Cavanaugh, City Attorney

Emergency Preparedness Expo

City of Dana Point Emergency Preparedness Expo

Saturday, August 24, 2013, from 10am until 2pm

Dana Hills High School, 33301 Golden Lantern, Dana Point

Exhibits, Demonstrations, and Emergency Information

Join us for this year's emergency preparedness expo, featuring dozens of exhibitors and vehicle displays, and learn how to protect yourself and your family in an emergency. Receive helpful tips and information from public safety agencies, utilities, community groups, vendors, and more.

Map of the 2013 Emergency Preparedness Expo available [here](#).



Participating organizations include:

- **Orange County Sheriff's Department**
- **Orange County Fire Authority**
- **Dana Point Community Emergency Response Team (CERT)**
- **Tri-Cities RACES amateur radio**
- **National Weather Service**
- **Federal Bureau of Investigation**
- **ReadyOC**
- **Orange County Vector Control District**
- **OC Lifeguards**
- **Numerous emergency/safety equipment vendors**



...and many more



The Dana Point Emergency Preparedness Expo is perfect for the whole family:

- *Receive important emergency information from first responders and others*
- *Take pictures with emergency vehicles*
- *See equipment that responds to emergencies of all types in the community*



***The Dana Point Emergency Preparedness Expo
is sponsored by Southern California Edison***



For more information, please call (949) 248-3579 or email jkirchner@danapoint.org.

List of Exhibitors:

- 1) Orange County Fire Authority (OCFA)
- 2) Doctor's Ambulance
- 3) Coastal Animal Services Authority (CASA)
- 4) Orange County Boy Scouts of America
- 5) San Diego Gas & Electric
- 6) Coast Guard Auxiliary
- 7) Federal Bureau of Investigation (FBI)
- 8) Premier Recreation Services
- 9) US Customs & Border Protection
- 10) Tri-Cities RACES
- 11) California Highway Patrol
- 12) New York Life Insurance Company
- 13) Thrive Life
- 14) South Coast Water District
- 15) ReadyOC
- 16) OC Lifeguards
- 17) Dana Point Chamber of Commerce
- 18) Orange County Vector Control District
- 19) "Raise the Flag"
- 20) Be Ready Earthquake and Survival Products
- 21) Orange County Sheriff's Department Emergency Management Division
- 22) AlertOC
- 23) National Weather Service
- 24) ...
- 25) City of Dana Point
- 26) ...
- 27) California Geological Survey
- 28) Dana Point Police Services/Orange County Sheriff's Department

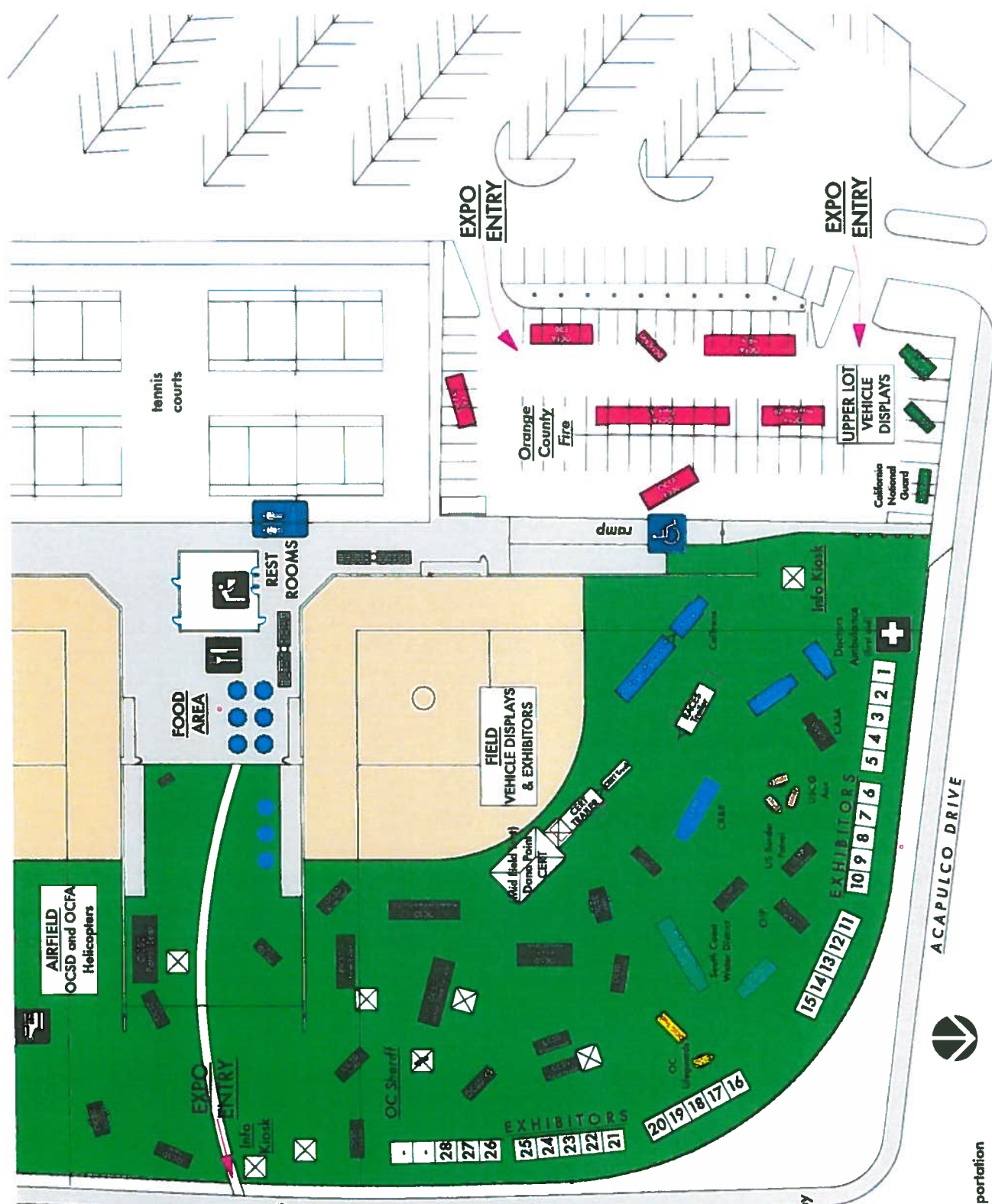
- Mid Field Tent - CERT
- Dana Point Community Emergency Response Team
- California National Guard
- California Department of Transportation (CalTrans)



DANA POINT COMMUNITY PREPAREDNESS EXPO • 24th of August 2013



PARKING ENTRANCE →





City of Eastvale

Public Safety Commission Meeting Agenda

Staff Report

MEETING DATE: JULY 22, 2014

TO: PUBLIC SAFETY COMMISSIONERS

FROM: MICHELE NISSEN, PUBLIC INFORMATION OFFICER

SUBJECT: NATIONAL NIGHT OUT AUGUST 12, 2014

RECOMMENDATION: PROVIDE DIRECTION TO STAFF REGARDING COMMISSION PARTICIPATION IN NATIONAL NIGHT OUT

BACKGROUND:

The introduction of National Night Out, “America’s Night Out Against Crime”, in 1984 began an effort to promote involvement in crime prevention activities, police-community partnerships, neighborhood camaraderie and send a message to criminals letting them know that neighborhoods are organized and fighting back. NATW’s National Night Out program culminates annually, on the first Tuesday of August (In Texas, the first Tuesday of October).

National Night Out now involves over 37.8 million people and 16,124 communities from all fifty states, U.S. Territories, Canadian cities, and military bases worldwide.

The traditional “lights on” campaign and symbolic front porch vigils turned into a celebration across America with various events and activities including, but not limited to, block parties, cookouts, parades, visits from emergency personnel, rallies and marches, exhibits, youth events, safety demonstrations and seminars, in effort to heighten awareness and enhance community relations (source: natw.org).

DISCUSSION:

Deputy Cryder of the Riverside County Sheriff’s Department has invited the City of Eastvale to partner with the Sheriff’s Department in hosting “National Night Out” on Tuesday, August 12, 2014 from 6:30 p.m. to 8:30 p.m. (time may be adjusted as necessary). The City is holding the Eastvale event on August 12th because many of the Sheriff’s Department displays and resources are already committed to other events throughout the county for the traditional August 5th date of National Night Out.

Deputy Cryder has contacted Target in the Eastvale Gateway and received a commitment from Target to allow the event to be held in their front parking lot. City staff will be working closely with Deputy Cryder to create a successful event with a high level of community participation.



City of Eastvale

Public Safety Commission Meeting Agenda

Staff Report

As part of the event, the Public Safety Commission is invited to host a table for community outreach purposes to highlight the commissions initiatives such as Neighborhood Watch, etc. City staff will be available to assist and will also have a table for City Hall outreach purposes.

Staff is seeking direction from the Commission regarding how they would like to be involved in this event and what level of participation or programming they may wish to offer. A draft of the event flyer is attached.

FISCAL IMPACT:

None

ATTACHMENTS:

Draft of National Night Out Flyer

Prepared by: Michele Nissen, Public Information Officer

Reviewed by: City Manager, Carol Jacobs

City Attorney, John Cavanaugh

DRAFT

NATIONAL NIGHT OUT



JOIN US FOR A NIGHT OUT AGAINST CRIME!

A great night to get acquainted with the Riverside County Sheriff's Department, your neighbors, and the City's Public Safety Commission.

- BOMB SQUAD
- K-9
- SWAT TEAM
- MCGRUFF THE CRIME DOG
- INFORMATIONAL PROGRAMS
- SAFETY DISPLAYS
- SAFETY DEMONSTRATIONS
- FOOD, ENTERTAINMENT, AND FUN!

WHEN: Tues., August 12, 2014 from 6-8 p.m.

WHERE: 12471 Limonite Ave. Target Parking Lot, Eastvale Gateway
Visit NNO.org for more information.



POLICE - COMMUNITY PARTNERSHIPS





City of Eastvale
Public Safety Commission Meeting Agenda
Staff Report

MEETING DATE: JULY 22, 2014

8. *EMERGENCY OPERATIONS*



City of Eastvale

Public Safety Commission Meeting Agenda

Staff Report

MEETING DATE: JULY 22, 2014

TO: PUBLIC SAFETY COMMISSION

FROM: CAROL JACOBS, CITY MANAGER

SUBJECT: READY EASTVALE

RECOMMENDATION: PROVIDE DIRECTION ON READY EASTVALE CAMPAIGN

BACKGROUND:

At the May 27, 2014 Public Safety Commission meeting, the Commission approved the adoption of a “Ready Eastvale” campaign, which would help educate Eastvale residents on how to be prepared for any type of emergency.

DISCUSSION:

It is suggested that the Ready Eastvale campaign be structured into 4 parts:

- Be Prepared
- Be Trained
- Be Involved
- Be Aware

Each of these components would be comprised of different areas of education/activities/training. The Public Safety Commission could establish a website (such as www.readyeastvale.com) that would make this information readily available and all in one place.

Be Prepared

This component could provide residents with information on how to be prepared for different types of emergencies. This information would include: items to include in survival kits for homes, cars, and the workplace; preparing a disaster plan; how to check and turn off utilities; means of communicating after a disaster; etc. These forms could be branded with a “Ready Eastvale” logo, and could also include information that is specific to Eastvale.

Be Trained

This component could provide residents with training opportunities being held both in Eastvale and surrounding communities. Eastvale's CERT program would be included in this component. Classes could be continually updated, providing residents with a place to find up-to-date training opportunities. The Commission could create a list of "ideal" trainings that each resident should complete. These classes could include: first aid/CPR/AED training, basic CERT classes, and National Incident Management System (NIMS) online courses.

Be Involved

This component could provide residents with volunteer opportunities. These volunteer opportunities could be within Eastvale, and could also be in surrounding cities or within Riverside County.

Be Aware

This component could be where activities/training historically geared towards the traditional "Neighborhood Watch" campaign. Since traditional "Neighborhood Watch" campaigns are difficult to keep active, some agencies have switched towards a more global approach. Instead of establishing a Neighborhood Watch campaign, the Commission could create an "Eastvale On Watch" campaign. As opposed to Neighborhood Watch (which encourages residents to be aware of their neighborhood), Eastvale On Watch would encourage residents to be aware of their surroundings no matter where they are. Training could be provided to residents on what kind of suspicious activity to look for, and what to do if they see something suspicious. This would encourage residents to keep a safe community, not just a safe neighborhood.

The Commission can also establish an "I Am Ready Eastvale" challenge. From each of the four components, there could be "core" activities identified. Once a resident completes all of the core activities, they could be honored with a certificate presented at a City Council meeting, highlighting their accomplishment.

Give-away materials such as stickers, magnets, etc. could be purchased that would have the Ready Eastvale logo on it. These could help to reinforce the message of the campaign, as well as to encourage participation.

FISCAL IMPACT:

The fiscal impact would be dependent on what components of Ready Eastvale are agreed to.

ATTACHMENTS:

None.

Prepared by: Kirsten Rowe, Management Analyst
Reviewed by: Carol Jacobs, City Manager
John Cavanaugh, City Attorney



City of Eastvale

Public Safety Commission Meeting Agenda

Staff Report

MEETING DATE: JULY 22, 2014

TO: PUBLIC SAFETY COMMISSION

FROM: CAROL JACOBS, CITY MANAGER

SUBJECT: READY EASTVALE LOGO

RECOMMENDATION: PROVIDE DIRECTION ON READY EASTVALE CAMPAIGN LOGO

BACKGROUND:

At the May 27, 2014 Public Safety Commission meeting, the Commission approved the adoption of a “Ready Eastvale” campaign, which would help educate Eastvale residents on how to be prepared for any type of emergency.

DISCUSSION:

The use of a Ready Eastvale campaign logo will help to “brand” the campaign. It can be used on all material that is part of the Ready Eastvale campaign, as well as on any promotional items.

The logo has been design to reflect the 4 parts of the Ready Eastvale Campaign:

- Be Prepared
- Be Trained
- Be Involved
- Be Aware

The use of the City’s logo in the middle helps to identify the campaign as a City-sponsored campaign.

If the Public Safety Commission approves this logo, Staff will present the logo to City Council for approval of the use of the logo outside of the guidelines set forth in the City of Eastvale Graphic Standards Guidelines.

FISCAL IMPACT:

None.

ATTACHMENTS:

1. Draft Ready Eastvale campaign logo

Prepared by: Kirsten Rowe, Management Analyst

Reviewed by: Carol Jacobs, City Manager





City of Eastvale

Public Safety Commission Meeting Agenda

Staff Report

MEETING DATE: JULY 22, 2014

9. *COMMUNITY OUTREACH FOR CRIME PREVENTION*

9.1 Public Safety, Crime Prevention and Traffic Related Communications



City of Eastvale

Public Safety Commission Meeting Agenda

Staff Report

MEETING DATE: JULY 22, 2014

TO: PUBLIC SAFETY COMMISSIONERS

FROM: MICHELE NISSEN, PUBLIC INFORMATION OFFICER

**SUBJECT: PUBLIC SAFETY, CRIME PREVENTION AND TRAFFIC
RELATED COMMUNICATIONS**

RECOMMENDATION: RECEIVE AND FILE

BACKGROUND:

There have been approximately twenty-eight (28) announcements and/or press releases published on the City's website and social media from May 22, 2014 to July 14, 2014. These communications relate to Sheriff's Department activity, crime prevention and awareness, as well as traffic or construction projects that may impact traffic conditions in Eastvale.

DISCUSSION:

These announcements and/or press releases have been published on the City's website, sent out through e-notification, and posted on social media including: Facebook, Twitter, LinkedIn, and Instagram (when appropriate).

City staff are working in collaboration with Jurupa Community Services District (JCSD), Corona Norco Unified School District (CNUSD), Riverside County Sheriff's Department, and the Inland Empire Bicycle Alliance to host a Bicycle Skills Clinic and Rodeo. The purpose of this event would be to create a community event focused on bicycle awareness, bicycle safety education, and teaching bicycle skills to our youth. The goal is to empower our community with the necessary skills, situational awareness, and rules of the road when it comes to sharing the road with bicycles. Creating a bicycle-aware and bicycle-friendly community may help reduce the vehicle versus bicycle incidents, particularly around schools sites. The first collaborative meeting occurred on June 17, 2014. The City Manager will give an update on the meeting results. This event is currently in the development phase. Additional details will be announced as they become available. Public Works is also researching various infrastructure modifications based on input from the Inland Empire Bicycle Alliance.

On July 3, 2014 city staff met with CNUSD and JCSD staff to commence planning on a bicycle skills clinic. It was decided to culminate the clinic with a community ride that would attract the participation of adults and other participants who may not be interested in the skills clinic. JCSD is researching possible dates for this event to make sure that it does not conflict with the Fall Festival or Eastvale 5K events. The event is tentatively planned for October 2014. Additional details will be provided as we move through the planning process.

FISCAL IMPACT:

None

ATTACHMENTS:

Press releases

Website announcements

Prepared by: Michele Nissen, Public Information Officer

Reviewed by: City Manager, Carol Jacobs

City Attorney, John Cavanaugh

News

Archibald Ave. Closure North of Limonite

Posted Date: 7/12/2014 6:00 AM

The contractor for a development in City of Ontario will be closing **Archibald Avenue at Limonite Avenue** this weekend **July 12 & 13, 2014** and the following weekend **July 19 & 20, 2014**. **The Closure will start on Saturday, July 12th at 6:00 a.m. and be re-opened by Sunday, July 13th at 6:00 p.m.** The closure is to implement underground utilities that will be serving the new residential development on Archibald Avenue at Merrill Avenue.

Closure Location: Archibald Avenue between Limonite avenue and Merrill Avenue

Closure Dates: July 12 & 13 and July 19 & 20

Hours: Start on Saturday at 6:00 a.m.; End on Sunday at 6:00 p.m.

This will be a complete closure of Archibald Avenue from Limonite Avenue to Merrill. A detour route has been implemented. The contractor installed electronic message boards last week to warn citizens of the coming closure and traffic impacts. The electronic message boards will remain up until the completion of the work.

If you have any questions or concerns, please contact the inspector for the City of Ontario, Ken Oubre, at (909) 395-2138

[More News »](#)

News

Bicycle Master Plan Survey

Posted Date: 6/30/2014 5:00 PM

Do you want to see bicycling improvements in Eastvale? What would you like to see to make Eastvale a more bicycle friendly city? What are the issues that prevent or limit you from riding your bike? The purpose of the Eastvale Bicycle Master Plan is to promote the use of bicycling through the creation of a safe, connected, convenient and visible network. Please share your ideas with us by participating in our online Bicycle Master Plan survey <http://bikeeastvale.com/surveys/>

Stay tuned for information about...

- Two public workshops
- An online survey
- Facebook and Twitter updates

#bikeEastvale

[More News »](#)

News

Sheriff's Department Training Exercises

Posted Date: 6/24/2014 2:30 PM

The Riverside County Sheriff's Department, Jurupa Valley Station will be conducting training exercises at Eleanor Roosevelt High School in Eastvale (7447 Scholar Way). The training will occur during mid-day and nighttime hours on **July 7 and July 10, 2014**; and during nighttime and morning hours on **July 15 and July 18, 2014**.

Training signs and/or yellow tape will be in place, restricting access to portions of the campus. School visitors are asked to check-in at the administration office prior to entering the campus.

Concerns can be directed to the Jurupa Valley Sheriff's Station by calling (951) 955-2600 during normal business hours or the Sheriff's non-emergency line at (800) 950-2444 for after hours.

[More News »](#)

News

2014 Fireworks Safety

Posted Date: 7/2/2014 3:00 PM

Press Release: 2014 Fireworks Safety

Agency: Sheriff's Administration

Station Area: Riverside County

Written Date: 07-02-14 Time: 3:00 P.M.

Incident Date: 07-04-14 Time:

Incident Location: Countywide

Reporting Officer: Deputy Albert Martinez, Public Information Officer

The Riverside County Sheriff's Department in cooperation with, CAL FIRE/Riverside County Fire Department, Riverside County Code Enforcement and the Riverside County Board of Supervisors would like to remind the members of the public of the dangers of fireworks.

Avoid the Worst - Obey the Law and Put SAFETY First!

Public safety officials from the County of Riverside would like to ensure that all residents and visitors understand that fireworks are illegal in Riverside County; meaning that you may not sell, purchase, transport, store or use fireworks in the County of Riverside.

The cities of Blythe, Coachella, Cathedral City, Desert Hot Springs and Indio are the only cities which allow the sale and use of State Fire Marshal-approved "Safe and Sane" fireworks. Fireworks purchased in these cities shall not be transported, used or possessed outside of the cities in which they were purchased.

ALL fireworks, including sparklers are illegal in Riverside County. All fireworks are illegal because they cause serious injuries and very often, cause fires. Riverside County has very diverse terrain. The vegetation is very dry, and fireworks can easily start a brush fire.

Individuals who cause a wildfire by using illegal fireworks will be held responsible for all suppression costs and could be criminally prosecuted. These costs can run into the millions of dollars.

The Riverside County Sheriff's Department, CAL FIRE/Riverside County Fire Department law enforcement officers and Riverside County Code Enforcement aggressively enforce Riverside County Ordinance 858, as well as other laws pertaining to the sale, transport, manufacturing, storage and use of illegal fireworks. In Riverside County protecting the safety of the public is a top priority and we enforce a "zero tolerance" policy with regard to citizens in possession of illegal fireworks. Those caught

with illegal fireworks will be subject to fines, citations, arrest and confiscation of all illegal fireworks. We urge you to leave the fireworks to the professionals.

Click here to see the many locations throughout southern California that provide fireworks displays for the public this year.

If you would like to report the use or sales of illegal fireworks within the County of Riverside please call **1-800-950-2444**, or call one of the non-emergency phone numbers list at the right. You may also report the use of illegal fireworks via the **Fireworks Report web form**. This form will be available Saturday, July 4, 2014, at 8:00 AM until July 5, 2014 at midnight.

#

[More News »](#)

News

91 Project Construction Activities - June 30 to July 3, 2014

Posted Date: 6/30/2014 5:30 PM



As part of the Riverside County Transportation Commission's 91 Project in Corona and Riverside, construction crews will drill for soil samples and conduct maintenance activities on the 91 and I-15. Noise can be expected with these activities. For the safety of construction workers and the motoring public, closures will be needed. activities. Following are details for work taking place

Monday night, June 30 to Thursday morning, July 3, 2014. In observance of the Independence Day holiday there will be no lane closures during the weekend starting Thursday, July 3 at 2:30 p.m.

NOTE: Information contained in the Construction Alert is subject to change without notice, based on weather, field conditions or other operational factors.

Lane Closures: *No detour necessary as other lanes will remain open*

- **Westbound 91 from the 15 to Serfas Club Drive - Far three right lanes:** Mon., June 30 - 9 p.m. to 4 a.m.
- **Westbound 91 between Serfas Club Drive to the Orange/Riverside County line - Far three right lanes:** Tues., July 1 - 9 p.m. to 4 a.m.
- **Eastbound 91 from the 71 to Main Street - Far three right lanes:** Wed., July 2 - 10 p.m. to 5 a.m.

Local Street Closures: *No detour necessary as other lanes will remain open*

- **Northbound on E Grand Boulevard from 3rd Street to Joy Street - Lane nearest the curb:** Mon., June 30 - 8 a.m. to 2:30 p.m.
- **Southbound on E Grand Boulevard from 3rd Street to Joy Street - Lane nearest the curb:** Mon., June 30 - 8 a.m. to 2:30 p.m.

Safety is RCTC's highest priority, so please:

- Slow down and watch for workers and heavy equipment
- Allow extra time to get to work, school or appointments
- Tell friends or customers about construction activity
- Be extra careful when driving at night and in rainy weather
- Avoid mobile phone use or other distractions when driving through this area
- Watch for lane and ramp closures, use alternate routes and follow detours
- Obey the "Move Over" Law, which requires you to move to lanes away from any construction

work, when it's safe to do so

- Remember that this is a short-term inconvenience for long-term mobility benefits

For more information about the 91 Project or to sign up for alerts, please visit the project website at: www.sr91project.info

#

[More News »](#)

News

City of Eastvale and Jurupa Community Services District To Host 'Download Days' at Picnic in the Park

Posted Date: 6/27/2014 11:00 AM


EASTVALE, CA (June 27, 2013) – The City of Eastvale in collaboration with Jurupa Community Services District (JCSD) will unveil a new, free smart phone app during Picnic in the Park. The E-Citizen app, built by CitySourced, allows citizens to easily report graffiti, vandalism, potholes and more through their smart phone (including photo & GPS location). The service reports will be automatically routed to the appropriate department at Eastvale City Hall or JCSD for swift resolution.

“The E-Citizen app provides our community with an added tool to communicate with us and to report non-emergency issues, which enables our staff to address concerns in an efficient manner. I encourage the citizens of Jurupa Valley and Eastvale to download and use E-Citizen. The City of Eastvale has also signed on with E-Citizen to provide seamless service to the community,” said Betty Anderson, JCSD Board President.

The app was built by CitySourced, a Los Angeles-based company that represents the vanguard of the open government movement by leveraging the latest technologies to take the friction out of civic engagement in ways that optimize government resources. In addition, CitySourced has been recognized with awards from IBM Smart Camp, AlwaysOn, TechCruch50, and others for innovations in service to the public sector.

“We are very excited to offer this free, multi-jurisdiction mobile software application that will help provide a higher level of service, transparency, efficiency, and engagement for our citizens,” said Eastvale Mayor Ike Bootsma. “This is a great opportunity for local government agencies to use technology to save time and money while improving accountability for our citizens in a positive and collaborative manner.”

The next time you see a civic issue or any other non-emergency concern, just report it through E-



Citizen. Download it for free from iTunes, Google Play, Blackberry World and Windows Phone Marketplace today!

1. See an issue.
2. Snap a photo.
3. Select the location.
4. Select issue from list.
5. Submit it.

"We are thrilled to support 'Download Days' to help drive product adoption and educate constituents on how easy it is to help make their city a better place to live," said Jason Kiesel, CEO, Founder, and Chief Architect of CitySourced. "We developed CitySourced in order to streamline, prevent, and help predict the occurrences of urban blights and improve quality of life and public safety using mobile technology."

'Download Days' will be held at Picnic in the Park in Eastvale which kicks off on June 27th at 5:00 p.m. and continues through June 29th. The event will feature special raffle prize opportunities and giveaways for people who download the app during the three-day festival. Stop by the JCSD and City booth to download E-Citizen and get entered into a drawing for great raffle prizes.

Press Release

#

About City Sourced

City Sourced is a real time mobile civic engagement platform. CitySourced provides a simple, and intuitive platform empowering residents to identify civic issues (public safety, quality of life, & environmental issues) and report them to city hall for quick resolution; an opportunity for government to use technology to save time and money plus improve accountability to those they govern; and a positive, collaborative platform for real action. A picture tells a thousand words and City Sourced makes it snap!

About JCSD

Founded in 1956, the Jurupa Community Services District is an independent local government agency, governed by a five-member, elected Board of Directors. JCSD serves more than 107,000 people in a 48-square mile region of western Riverside County that encompasses the City of Eastvale and a significant portion of the City of Jurupa Valley. JCSD provides a variety of critical services such as water, sewer, frontage landscape and street light maintenance, and graffiti abatement. JCSD also provides park maintenance and recreation program services throughout most of the City of Eastvale. For more

information, visit our website at www.jcsd.us.

About the City of Eastvale

The City of Eastvale was founded on October 1, 2010 as an independent local government agency, governed by a five-member, elected City Council. The City of Eastvale serves over 59,185 residents and encompasses 13.1 square-miles in western Riverside County. The City is strategically poised between Interstate 15 and California State Routes 91, 60, and 71, making access easy for residents, visitors and businesses alike. Eastvale is a young and dynamic community filled with economic opportunity, tremendous growth and strong values. For more information on the City of Eastvale, please visit: www.EastvaleCA.gov.

[More News »](#)

News

Bicycle Master Plan Kick Off

Posted Date: 6/27/2014 10:00 AM

Do you want to see bicycling improvements in Eastvale? Come share your ideas with us!

Enjoy rides, games, food, music, and fireworks! Don't forget to stop by the City's table at Picnic in the Park June 27th - 29th to learn more about the Bicycle Master Plan Project and share your ideas. View flyer.

Please visit <http://bikeeastvale.com/surveys/> to participate in our online Bicycle Master Plan survey.

Where: Eastvale Community Park, 12750 Citrus St., Eastvale

When: Friday, June 27th, 5 p.m. – 10 p.m.

Saturday, June 28th, Noon – 11 p.m.

Sunday, June 29th, 2 p.m. – 10 p.m.

Stay tuned for information about...

- Two public workshops
- An online survey
- Facebook and Twitter updates

#bikeEastvale

City of Eastvale **BICYCLE MASTER PLAN**

Do you want to see bicycling improvements in Eastvale? Come share your ideas with us!

Enjoy rides, games, food, music, and fireworks!
 Don't forget to stop by the City's table to learn more about the Bicycle Master Plan Project and share your ideas.

PICNIC IN THE PARK

**Where: Eastvale Community Park
 12750 Citrus St.**





**When: Friday, June 27th, 5 p.m. – 10 p.m.
 Saturday, June 28th, Noon – 11 p.m.
 Sunday, June 29th, 2 p.m. – 10 p.m.**


Stay tuned for information about...

- Two public workshops
- An online survey
- Facebook and Twitter updates

bikeEastvale.com

#bikeEastvale



More News »

News

Road Closures During Picnic in the Park

Posted Date: 6/24/2014 4:15 PM

Type of Incident: Road Closures During Picnic in the Park

Date Written: June 24, 2014 **Time Written:** 11:00 A.M.

Date of Incident: June 27 – 29, 2014 **Time of Incident:** 12:00 P.M. – 11:00 P.M.

Location of Incident: Eastvale Community Park – 12750 Citrus St., Eastvale

Reporting Officer: Deputy Aaron Avila

File Number: N/A

Details:

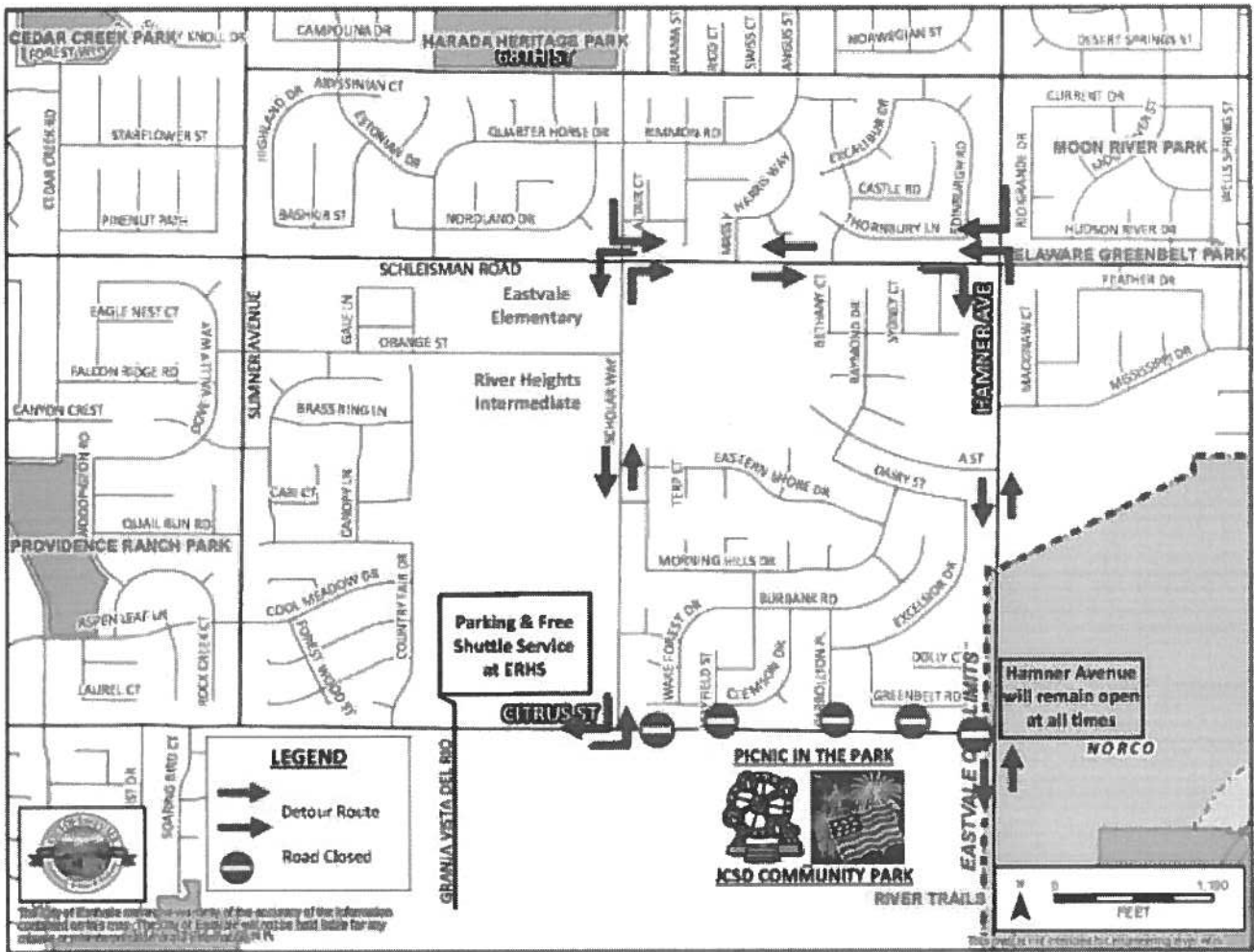
On Friday, June 27th through Sunday, June 29th, 2014, the Jurupa Community Services District (JCSD) will be hosting their annual Picnic in the Park celebration. The event will take place at the Eastvale Community Park, located at 12750 Citrus Street, Eastvale. The event schedule is as follows: Friday, June 27th from 5:00 P.M. to 10:00 P.M., Saturday, June 28th from 12:00 P.M. to 11:00 P.M. and Sunday, June 29th, from 2:00 P.M. to 10:00 P.M.

JCSD is expecting a large number of citizens to attend the Picnic in the Park celebration, including a large volume of pedestrian traffic. Since there are a limited number of parking spaces located at the Eastvale Community Park, road closures are scheduled to take place during the event. The closures are scheduled as follows: **Westbound Citrus Street from Hamner Avenue to Scholar Way will be closed each day the event begins until the event ends.** The following streets adjacent to the park will also be closed during the event: **Northview Street, Carrollton Place, and Mayfield Street.**

Overflow parking will be located at Eleanor Roosevelt High School, located at 7447 Scholar Way, Eastvale. A free shuttle bus will shuttle attendees from Eleanor Roosevelt High School to Eastvale Community Park.

The primary goal of the Eastvale Police Department is to ensure the safety of all who attend the event. The Eastvale Police Department is asking the citizens who plan on attending the event to be patient and mindful of the large amount of traffic that is expected in the area during the Picnic in the Park celebration. Anyone with questions regarding this event should contact Deputy Aaron Avila at (951) 955-2660.

[View Detour map](#)



More News »

News

COFFEE WITH A COP


Posted Date: 6/24/2014 3:00 PM

EASTVALE, CA (June 24, 2014) – On July 2, 2014, the Eastvale Police Department and community members will be coming together in an informal setting at a local coffee house to discuss community issues and build relationships while enjoying a cup of coffee. All community members are invited to attend. The event will take place from 8:00 a.m. – 10:00 a.m. on July 2, 2014, at the Starbucks located at 14268 Schleisman Road, Eastvale, CA 92880.

Coffee with a Cop provides an opportunity for community members to ask questions, learn more about the Eastvale Police Department and meet your officers. There will be no agenda or speeches, just an opportunity to voice your concerns and get to know the officers in your neighborhood.

The majority of contacts law enforcement has with the public happen during emergencies, or emotional situations. Those situations are not always the most effective times for relationship building with the community, and some community members may feel that deputies are unapproachable on the street. Coffee with a Cop breaks down barriers and allows for relaxed, one-on-one interaction.

Coffee with a Cop is a national initiative supported by the United States Department of Justice, Office of Community Oriented Policing Services. Similar events are being held across the country, as local police departments, sheriff's offices, and state police forces strive to make lasting connections with the communities they serve.



The flyer features a central image of a Starbucks coffee cup on a saucer with coffee beans. Above the cup, the text "Coffee with a COP" is written in a cursive font, with the "O" replaced by the City of Eastvale seal. The seal depicts a landscape with mountains and a river, surrounded by the text "CITY OF EASTVALE" and "Community • Pride • Progress".

**JOIN YOUR NEIGHBORS AND OFFICERS
FOR COFFEE & CONVERSATION
Wednesday July 2, 2014
8:00am-10:00am
Starbucks
14268 Schleisman Road, Eastvale**

No agenda or speeches, just a chance to ask questions, voice concerns and get to know the officers in your neighborhood.

[View Press Release](#)

[View Flyer](#)

###

Stay Connected

The City of Eastvale news, announcements, events and more are available through our website, e-notification system and social media. Please connect us:

- Sign up for e-notifications: www.eastvalecity.org/index.aspx?page=18
- Facebook: www.facebook.com/CityofEastvaleCA

- Twitter: @CityofEastvaleCA
- Instagram: @thecityofeastvaleca
- LinkedIn: www.linkedin.com/company/city-of-eastvale-ca
- City of Eastvale website: www.eastvaleca.gov

[More News »](#)

News

91 Project Construction Activities - June 23 to June 26, 2014

Posted Date: 6/23/2014 4:30 PM



As part of the Riverside County Transportation Commission's 91 Project in Corona and Riverside, construction crews will drill for soil samples and conduct maintenance activities on the 91 and I-15. Noise can be expected with these activities. For the safety of construction workers and the motoring public, closures will be needed. activities. Following are details for work taking place **Monday night, June 23 to Thursday morning, June 26, 2014.**

NOTE: Information contained in the Construction Alert is subject to change without notice, based on weather, field conditions or other operational factors.

Ramp Closures:

- **Westbound 91 Green River Road On-Ramp - Two of three lanes closed:** Mon., June 23 - 9 p.m. to 4 a.m. - No detour necessary as one lane will remain open.
- **Westbound 91 Lincoln Avenue Off-Ramp:** Wed., June 25 - 9 p.m. to 4 a.m. - Continue on westbound 91 to Maple Street off-ramp. Turn left and enter eastbound 91 to exit westbound Lincoln Avenue.

Connector Closures:

- **Eastbound 91 to Northbound 71:** Tues., June 24 - 10 p.m. to 5 a.m. - Continue on eastbound 91 to Serfas Club Drive off-ramp. Turn left and enter westbound 91 to the northbound 71 connector.

Lane Closures: *No detour necessary as other lanes will remain open*

- **Eastbound 91 at Main Street On-Ramp Undercrossing - Carpool and fast lane:** Mon., June 23; Wed., June 25 - 10 p.m. to 5 a.m.
- **Eastbound 91 between Green River Road Off-Ramp and Green River Road Overcrossing - Lane nearest shoulder:** Mon., June 23; Tues., June 24 - 10 p.m. to 5 a.m.
- **Eastbound 91 at Main Street - Lane nearest shoulder:** Mon., June 23; Tues., June 24 - 10 p.m. to 5 a.m.
- **Westbound 91 between Serfas Club Drive and Orange/Riverside County line - Far right lane:** Tues., June 24 - 9 p.m. to 4 a.m.
- **Eastbound 91 between Lincoln Avenue and the 15 - Far right lane:** Wed., June 25 - 10 p.m. to 5 a.m.

Safety is RCTC's highest priority, so please:

- Slow down and watch for workers and heavy equipment
- Allow extra time to get to work, school or appointments
- Tell friends or customers about construction activity
- Be extra careful when driving at night and in rainy weather
- Avoid mobile phone use or other distractions when driving through this area
- Watch for lane and ramp closures, use alternate routes and follow detours
- Obey the "Move Over" Law, which requires you to move to lanes away from any construction work, when it's safe to do so
- Remember that this is a short-term inconvenience for long-term mobility benefits

For more information about the 91 Project or to sign up for alerts, please visit the project website at: www.sr91project.info

#

[More News »](#)

News

Fireworks Safety

Posted Date: 6/23/2014 11:00 AM

Fireworks are often used to mark special events and holidays. However, they are not safe in the hands of consumers. Fireworks cause thousands of burns and eye injuries each year. People can enjoy fireworks safely if they follow a few simple safety tips:

BE CAREFUL!

- Be safe. If you want to see fireworks, go to a public show put on by experts.
- Do not use consumer fireworks.
- Keep a close eye on children at events where fireworks are used.

For additional safety tips, please visit the National Fire Protection Association website:

www.nfpa.org/education

[Click here to view flyer.](#)



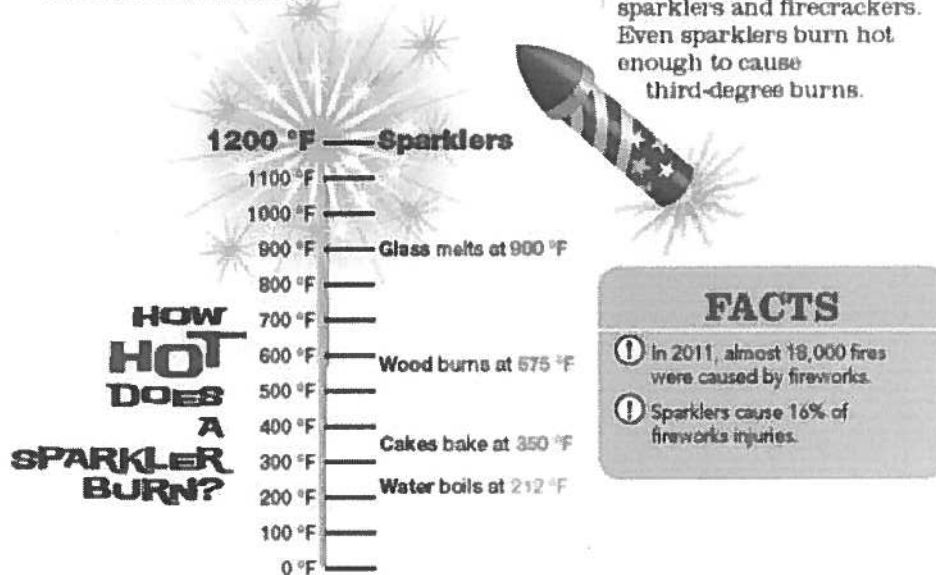
Fireworks are often used to mark special events and holidays. However, they are not safe in the hands of consumers. Fireworks cause thousands of burns and eye injuries each year. People can enjoy fireworks safely if they follow a few simple safety tips:

BE CAREFUL!

-))) Be safe. If you want to see fireworks, go to a public show put on by experts.
-))) Do not use consumer fireworks.
-))) Keep a close eye on children at events where fireworks are used.

CONSUMER FIREWORKS

NFPA is opposed to consumer use of fireworks. This includes sparklers and firecrackers. Even sparklers burn hot enough to cause third-degree burns.



FACTS

- ① In 2011, almost 18,000 fires were caused by fireworks.
- ① Sparklers cause 16% of fireworks injuries.

 Your Source for SAFETY Information
 NFPA Public Education Division • 1 Batterymarch Park, Quincy, MA 02169

www.nfpa.org/education

More News »

News

DUI / Driver's License Checkpoint Results

Posted Date: 6/21/2014 2:00 PM

Agency: Eastvale Police

Station Area: Jurupa Valley

Written Date: June 18th, 2014 **Time:** 8:00 am

Incident Date: June 20th, 2014 **Time:** 7:00 p.m. – 3:00 a.m.

Incident Location: Limonite Ave. and Cloverdale Market Place, Eastvale

Reporting Officer: Deputy Cuadra

File Number(s): Numerous

Checkpoint Results: June 21, 2014 **Time:** 3:30 AM

Checkpoint Results:

Eastvale, CA - The Eastvale Police Department conducted a DUI/Driver's License checkpoint on June 20, 2014, at Limonite Ave. and Cloverdale Market Place between the hours of 7:00 p.m. and 3:00 a.m. Checkpoints are placed in locations that have the greatest opportunity for achieving drunk and drugged driving deterrence and provide the greatest safety for officers and the public.

DUI/Driver's License checkpoints have been shown to lower DUI deaths and injuries. A major component of these checkpoints are the deterrent effects it has on those who might drive drunk or drugged impaired, bringing about more awareness and encouraging everyone to use sober designated drivers.

According to the National Highway Traffic Safety Administration (NHTSA), checkpoints have provided the most effective documented results of any of the DUI enforcement strategies, while also yielding considerable cost savings of \$6 for every \$1 spent. Ninety percent of California drivers approve of checkpoints.

Operation Results:

- **690 Vehicles passed through the checkpoint**
- **1 DUI arrest**
- **11 Field sobriety tests for DUI of alcohol**
- **16 Citations were issued for unlicensed drivers**
- **2 Citation was issued for suspended driver's license**
- **7 Citations for miscellaneous vehicle code violations and penal code violations**
- **6 Vehicles towed**

During the checkpoint hours, patrol officers were in the vicinity contacting the public for vehicle code violations. Out of those contacts, 7 citations were issued. These numbers are included in the overall operation results listed above.

The checkpoint was conducted with the assistance of the Jurupa Valley Station's Traffic Team, and Volunteers, and CAL ID. In addition, the Riverside County Sheriff's Department/Crime Analyst Unit was on scene to assist the Eastvale Police Department in processing the larger than normal volume of citations, towing records, arrest/incident reports and computer checks of various law enforcement databases.

Drunk driving is a major cause of fatal and injury collisions each year. We are seeking your assistance in saving lives. If you are on the roadways and you observe a possible drunk driver call 911 immediately. Officers will be dispatched to the location and make every effort to prevent the impaired driver from continuing to pose a threat.

The Eastvale Police Department wishes to remind you that if you choose to drink alcoholic beverages, please designate a sober driver before getting into a vehicle. Remember ***"Drunk Driving, Over the Limit, Under Arrest!"***

Details:

The Riverside County Sheriff's Department / Jurupa Valley Station / Eastvale Police Department will be conducting a DUI/Driver's License Checkpoint on June 20th, 2014, at an undisclosed location within the city limits between the hours of 7:00 p.m. to 3:00 a.m.

The deterrent effect of DUI checkpoints is a proven resource in reducing the number of persons killed and injured in alcohol or drug involved crashes. Research shows that crashes involving an impaired driver can be reduced by up to 20 percent when well-publicized DUI checkpoints and proactive DUI patrols are conducted routinely.

In California, this deadly crime led to 774 deaths because someone failed to designate a sober driver. Nationally, the latest data shows nearly 10,000 were killed by an impaired driving. "Driving while under the influence of an alcoholic beverage or drugs is a choice. When someone chooses to drive under the influence, they put themselves and the entire community at risk," said Sgt. Bill Davis.

Officers will be looking for signs of alcohol and/or drug impairment with officers checking drivers for proper licensing delaying motorists only momentarily. When possible, specially trained officers will be available to evaluate those suspected of drug-impaired driving.

Recent statistics reveal that 30 percent of drivers in fatal crashes had one or more drugs in their systems. A study of active drivers showed more tested positive for drugs that may impair driving (14 percent) than did for alcohol (7.3 percent). Of the drugs, marijuana was most prevalent, at 7.4 percent, slightly more than alcohol.

According to the National Highway Traffic Safety Administration (NHTSA), checkpoints have provided the most effective documented results of any of the DUI enforcement strategies, while also yielding considerable cost savings of \$6 for every \$1 spent. Nearly 90 percent of California drivers approve of DUI checkpoints.

DUI Checkpoints are placed in locations based on collision statistics and frequency of DUI arrests affording the greatest opportunity for achieving drunk and drugged driving deterrence. Locations are chosen with safety considerations for the officers and the public.

Drivers caught driving impaired can expect the impact of a DUI arrest to include jail time, fines, fees, DUI classes, other expenses that can exceed \$10,000 not to mention the embarrassment when friends and family find out.

Funding for this operation is provided by a grant from the California Office of Traffic Safety, through the National Highway Traffic Safety Administration.

#

[More News »](#)

News

COUNTY FIRE CHIEF CLOSES HAZARDOUS HIKING AREAS DUE TO FIRE DANGER

Posted Date: 6/18/2014 9:30 AM

CAL FIRE/Riverside County Fire Chief, John R. Hawkins received approval from the Riverside County Board Supervisors to close seven hiking areas throughout Riverside County on June 17, 2014. The closures will remain in effect until further notice in the following areas:



- Avery Canyon (Gibbel Road east of State Street in Hemet)
- North Mountain and Indian Canyon (San Jacinto area)
- Whitewater Canyon (Cabazon, north of Palm Springs)
- Nuevo/Lakeview (east of Menifee Road and San Jacinto Avenue)
- Minto (Sage)
- Reinhardt Canyon (north of Highway 74 and California Avenue in Hemet)
- Ramona Bowl and Bautista Canyon (southeast Hemet)

Riverside County Ordinance 787.6 restricts public access to these identified hazardous fire areas unless private property access is required. Public roadway travel is permitted, providing travel is confined to those surfaces within hazardous fire areas. Those violating the Ordinance may be subject to a minimum fine of \$100 for first-time offenses.

Future closures may be implemented based upon weather conditions, fuel moisture and increased wildland fire threat. For additional information on the closure of these hazardous fire areas, please contact the CAL FIRE/Riverside County Fire Department Public Affairs Bureau at (951) 940-6985.

###

[View Press Release](#)

[More News »](#)

News

DUI / Driver's License Checkpoint

Posted Date: 6/18/2014 9:00 AM

Agency: Eastvale Police

Station Area: Jurupa Valley

Written Date: June 18th, 2014 **Time:** 8:00 am

Incident Date: June 20th, 2014 **Time:** 7:00 p.m. – 3:00 a.m.

Incident Location: An Undisclosed Location within City Limits

Reporting Officer: Deputy Cuadra

File Number(s): To Be Determined

Details:

The Riverside County Sheriff's Department / Jurupa Valley Station / Eastvale Police Department will be conducting a DUI/Driver's License Checkpoint on June 20th, 2014, at an undisclosed location within the city limits between the hours of 7:00 p.m. to 3:00 a.m.

The deterrent effect of DUI checkpoints is a proven resource in reducing the number of persons killed and injured in alcohol or drug involved crashes. Research shows that crashes involving an impaired driver can be reduced by up to 20 percent when well-publicized DUI checkpoints and proactive DUI patrols are conducted routinely.

In California, this deadly crime led to 774 deaths because someone failed to designate a sober driver. Nationally, the latest data shows nearly 10,000 were killed by an impaired driving. "Driving while under the influence of an alcoholic beverage or drugs is a choice. When someone chooses to drive under the influence, they put themselves and the entire community at risk," said Sgt. Bill Davis.

Officers will be looking for signs of alcohol and/or drug impairment with officers checking drivers for proper licensing delaying motorists only momentarily. When possible, specially trained officers will be available to evaluate those suspected of drug-impaired driving.

Recent statistics reveal that 30 percent of drivers in fatal crashes had one or more drugs in their systems. A study of active drivers showed more tested positive for drugs that may impair driving (14 percent) than did for alcohol (7.3 percent). Of the drugs, marijuana was most prevalent, at 7.4 percent, slightly more than alcohol.

According to the National Highway Traffic Safety Administration (NHTSA), checkpoints have provided the most effective documented results of any of the DUI enforcement strategies, while also yielding

considerable cost savings of \$6 for every \$1 spent. Nearly 90 percent of California drivers approve of DUI checkpoints.

DUI Checkpoints are placed in locations based on collision statistics and frequency of DUI arrests affording the greatest opportunity for achieving drunk and drugged driving deterrence. Locations are chosen with safety considerations for the officers and the public.

Drivers caught driving impaired can expect the impact of a DUI arrest to include jail time, fines, fees, DUI classes, other expenses that can exceed \$10,000 not to mention the embarrassment when friends and family find out.

Funding for this operation is provided by a grant from the California Office of Traffic Safety, through the National Highway Traffic Safety Administration.

#

[More News »](#)

News

Do You Want to Escape the Heat?

A Cool Center is where you can go!

Posted Date: 6/16/2014 3:30 PM

Community Action Partnership of Riverside County is coordinating Cool Centers to provide drop-in sites for vulnerable individuals, seniors, the disabled, and others in need of temporary relief from the heat. Cool Centers will open to the public, in affected areas, when the Riverside County Department of Public Health issues a "Heat Warning". Watch or listen for the "Heat Warning" on your television, radio, and local newspaper.

Keep Cool! Protect Your Health When It's Hot!

- Drink plenty of water. Avoid alcohol and caffeine.
- Wear a wide-brimmed hat, or use an umbrella for shade.
- Wear lightweight, light-colored, loose clothing.
- Slow down—rest in the shade or a cool place when possible.
- Never leave a child, elderly, disabled person, or animal alone in a vehicle.
- Check on your friends and neighbors who are elderly or have medical conditions or at higher risk for problems when it is very hot.
- If you do not have an air conditioner, use a fan, make sure your windows are open and visit a cool center.
- Take a cool shower or bath.
- When it is hotter than 90° visit a friend that has air conditioning in their home or some place cool like a mall, a library or a senior center.
- Turn on your air conditioner

You are also at risk if you have certain medical conditions, take medication for high blood pressure, have a mental health condition, have been using drugs or alcohol, or have had a previous heat-related illness.

For Cool Center locations, hours and tips on how to protect yourself from heat related illnesses, please call:

Summer Energy Crisis Hotline

1 (888) 636-8676

TTY (951) 955-5126 Monday-Friday 8 a.m. - 5 p.m.

Or call 2-1-1 24 hours/day

www.cafriverside.org

[View Cool Center Flyer \(English\)](#)

[View Cool Center Flyer \(Spanish\)](#)

[More News »](#)

News

91 Project Construction Activities - June 17 to June 20th

Posted Date: 6/15/2014 2:45 PM



As part of the Riverside County Transportation Commission's 91 Project in Corona and Riverside, construction crews will drill for soil samples and conduct maintenance activities on the 91 and I-15. Noise can be expected with these activities. For the safety of construction workers and the motoring public, closures will be needed. activities. Following are details for work taking place **Tuesday night, June 17 to Friday morning, June 20, 2014.**

NOTE: Information contained in the Construction Alert is subject to change without notice, based on weather, field conditions or other operational factors.

Please Note: An Open House will be held at the Corona Public Library June 19, 2014, from 6 to 8 p.m. The Open House will provide information about upcoming full construction activities that are expected to start in early July 2014.

Lane Closures: *No detour necessary as lanes will remain open.*

- **Westbound 91 between Serfas Club Drive and the Orange/Riverside County line - Far two right lanes:** Tues., June 17 - 9 p.m. to 4 a.m.
- **Eastbound 91 from the 71 to Lincoln Avenue - Far right lane:** Wed., June 18 - 10 p.m. to 5 a.m.
- **Westbound and Eastbound 91 rolling closure between Pierce Street and the Orange/Riverside County Line - Carpool lane; begin in westbound direction and switch to eastbound direction:** Thurs., June 19 - 9 p.m. to 5 a.m.

Safety is RCTC's highest priority, so please:

- Slow down and watch for workers and heavy equipment
- Allow extra time to get to work, school or appointments
- Tell friends or customers about construction activity
- Be extra careful when driving at night and in rainy weather
- Avoid mobile phone use or other distractions when driving through this area
- Watch for lane and ramp closures, use alternate routes and follow detours
- Obey the "Move Over" Law, which requires you to move to lanes away from any construction work, when it's safe to do so
- Remember that this is a short-term inconvenience for long-term mobility benefits

For more information about the 91 Project or to sign up for alerts, please visit the project website at: www.sr91project.info

###

[More News »](#)

News

Sewer Line Project and Traffic Impacts

Posted Date: 6/11/2014 1:00 PM

The Contractor for JCSD will be working at the intersection of Sumner Avenue at Bellegrave Avenue to continue the construction of the sewer line as follows:

- Construction dates: **6/16/14 through 6/20/14**
- Work Hours: 7:00 a.m. to 5:00 p.m.
- Intersection will remain **closed** during construction and after hours
- Appropriate detour signs will be implemented
- Residents are encouraged to use alternate route



Motorists are encouraged to take alternate routes and allow extra drive time for any activities in the immediate area. Residents are encouraged to obey all traffic signs, vehicle code laws and speed limits especially in a construction zone.

If you have any questions related to this construction project or have any traffic concerns, please feel free to contact the Ruben Castaneda, City of Eastvale Public Works Department at (951) 703-4470.


[More News »](#)

News

Eastvale Gateway Lane Closure Schedule for Limonite Ave.

Posted Date: 6/10/2014 10:15 AM

The Eastvale Gateway Shopping Center will be making repairs to their main entrance at Limonite Avenue. In order to make the necessary repairs to the driveway entrance, the following lane closures will take place:



**INTERNATIONAL
PAVING
SERVICES, INC.**


P.O. Box 1045R, San Bernardino, CA 92423 0458 - (909) 794-2101 - 1 (800) 876-4163 - Fax (909) 794 7098

PAVING GRADING CONCRETE
SEAL COATING STRIPING ADA COMPLIANCE

IPS WORK SCOPE-EASTVALE GATEWAY MAIN ENTRY OFF LIMONITE


MAIN ENTRY LANE CLOSURE SCHEDULE

PHASE 1-JUNE 12-14
PHASE 2-JUNE 17-19
PHASE 3-JUNE 26-28



LIMONITE AVE

**A MINIMUM OF ONE LANE TO BE KEPT OPEN AT ALL TIMES
EACH PHASE WILL REQUIRE LANE TO BE CLOSED UP TO TWO
DAYS FOR CONCRETE CURE TIME.**



A minimum of one lane will be kept open at all times. Each phase will require the lane to be closed for up to two days to allow the concrete to cure. [Click here to view map and schedule.](#)

As always, motorists are encouraged to take alternate routes and allow extra drive time for any activities in the immediate area. Residents are encouraged to obey all traffic signs, vehicle code laws and speed limits especially in a construction zone.

If you have any questions related to this construction project please contact, Patrick Young, Property Manager at (909) 949-6787.

[More News »](#)

News

Schleisman Bridge Widening to Resume

Posted Date: 6/9/2014 3:45 PM

The Schleisman Bridge widening work will resume again this **Wednesday, June 11, 2014** and will continue until **Mid-July 2014**. Please be advised: traffic delays should be expected during construction hours 8:30 a.m. and 3:30 p.m. The remainder of the work consists of the following:



- Completion of Roadway Improvements from Gypsum Creek Drive to west of the Schleisman Bridge
 - Final pavement cap
 - Re-Striping
- Completion of sidewalk connectivity from west of the Schleisman Bridge to Gypsum Creek Drive
- Landscaping of center median between Hellman Avenue and the Schleisman Bridge

As always, motorists are encouraged to take alternate routes and allow extra drive time for any activities in the immediate area. Residents are encouraged to obey all traffic signs, vehicle code laws and speed limits especially in a construction zone.

If you have any questions related to this construction project or have any traffic concerns, please feel free to contact the City of Eastvale's Public Works Department at (951) 703-4470.

###

[More News »](#)

News

FIREWORKS PROHIBITED IN RIVERSIDE COUNTY

Posted Date: 6/4/2014 11:45 AM

The City of Eastvale would like to remind everyone that it is illegal to possess, discharge or sell fireworks. Residents should adhere to the “no fireworks” law throughout the City of Eastvale pursuant to **Eastvale Municipal Code Sec. 8.22.030**.

The illegal use of fireworks can cause serious injuries to people and significant property damage. Dry conditions, due to lack of rainfall have created further potential for fires caused by illegal fireworks. Please leave the fireworks to the professionals!

Residents and visitors are encouraged to attend the professional fireworks display at the Annual Eastvale Picnic in the Park on **Saturday, June 28th at 9:00 p.m.** at the new Eastvale Community Park: 12750 Citrus Street, Eastvale. Admission is **FREE**.

The City of Eastvale appreciates your understanding and cooperation with the no fireworks law and reminds everyone to be safe this 4th of July season!

[More News »](#)

News

NOTICE OF CONSTRUCTION ACTIVITIES TO THE BUSINESSES AND RESIDENTS ALONG HAMNER AVE.

Posted Date: 5/15/2014 11:45 AM

THE PROJECT:

The Chino Basin Desalter Authority is constructing a 30" inch diameter pipeline to deliver drinking water to the cities of Eastvale, Ontario and Norco, as well as Western Municipal Water District and Jurupa Community Services District. The pipeline project is part of an overall expansion of the Chino Basin Desalter's water treatment and delivery system, when completed, will provide an additional 10 million gallons per day of drinking water to the local area.

WHAT TO EXPECT:

The construction contract has been awarded to Vido Artukovich & Son, Inc. /Vidmar Inc. a JV. The project work will start on Mississippi Drive and will continue northbound along Hamner Ave to Riverside Dr. in phased construction with limited work areas. The estimated start date for project work in your area will be **mid-May 2014 with working hours of 8:30 AM to 3:30 PM Monday through Friday**. Traffic lanes will be reduced in many areas to one lane in each direction during work hours, which will cause driver inconvenience due to transitions and speed reductions. ***Please use alternate routes to avoid congestion and delays whenever possible.***

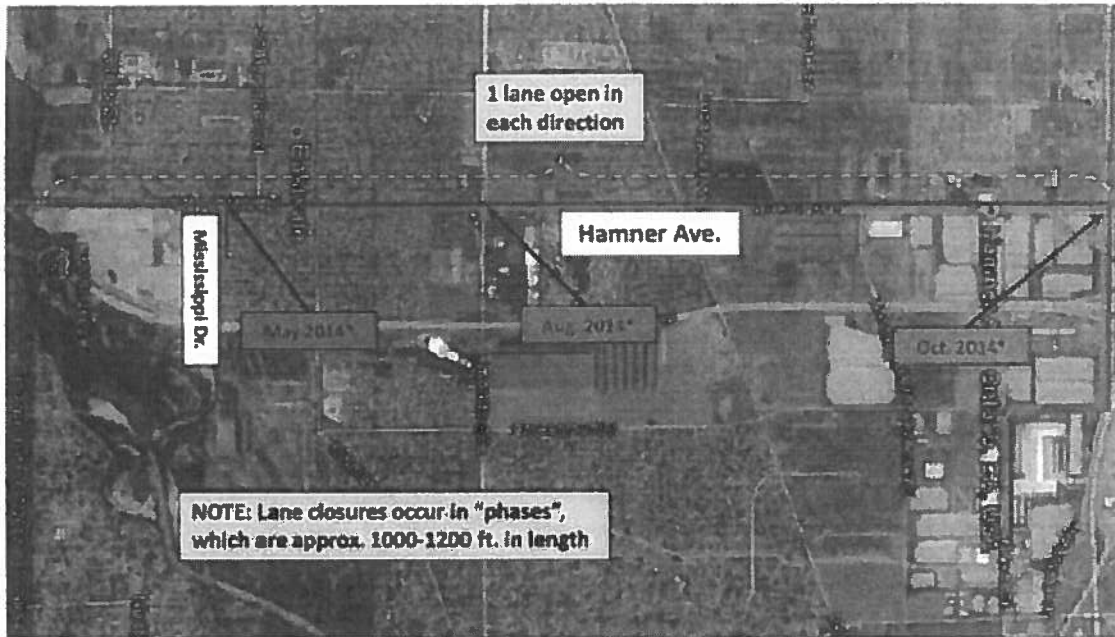
QUESTIONS AND CONCERNS:

Should you have any questions or concerns, Please contact: Vido Artukovich & Son, Inc. /Vidmar Inc. 626-444-4286 or the City of Eastvale – Mr. Ruben Castaneda 951-703-4470


We apologize for any inconvenience and thank you for your patience and cooperation.

[Click here to view project announcement.](#)

Construction Facts & Traffic Control



*Dates are estimates only, subject to change due to field and weather conditions



[More News »](#)

News

Gas Leak on Hamner Avenue

Posted Date: 6/11/2014 3:15 PM

****URGENT NOTICE****

We have just been informed that there is a high pressure gas line leak on Hamner Ave. They are doing a full closure of Hamner Ave. between Mississippi Street and 68th Street. Southern California Gas Company representatives are on scene to assess the damage and commence repairs. **Hamner Ave. will be CLOSED for approximately four (4) hours** in order to safely make repairs.

Schleisman Road from Scholar Way to Hamner Avenue is also **CLOSED** for approximately four hours.

According to the Southern California Gas Company, there are no scheduled evacuations and no immediate danger posed.

****Please use alternate routes to avoid the area and traffic delays.****

We will keep you updated as additional details become available.

[More News »](#)

News

91 Project Construction Activities - June 9 to June 11th

Posted Date: 6/9/2014 9:45 AM



As part of the Riverside County Transportation Commission's 91 Project in Corona and Riverside, construction crews will drill for soil samples and conduct maintenance activities on the 91 and I-15. Noise can be expected with these activities. For the safety of construction workers and the motoring public, closures will be needed. activities. Following are details for work taking place **Monday night, June 9 to Wednesday morning, June 11, 2014.**

NOTE: Information contained in the Construction Alert is subject to change without notice, based on weather, field conditions or other operational factors.

Ramp Closures:

- **Eastbound 91 Main Street On-Ramp:** Tues., June 10 - 10 p.m. to 5 a.m. - Use eastbound 91 Lincoln Avenue on-ramp.
- **Southbound 15 East Ontario Avenue Off-Ramp:** Tues., June 10 - 10 p.m. to 5 a.m. - Use southbound 15 Magnolia Avenue off-ramp.

Lane Closures: *No detour necessary as lanes will remain open.*

- **Westbound 91 between Serfas Club Drive and the 71 - Far right lane:** Mon., June 9 - 9 p.m. to 4 a.m.
- **Westbound 91 between McKinley Street and east of the 15 - Far right lane:** Mon., June 9 - 9 p.m. to 4 a.m.
- **Westbound 91 from east of Serfas Club Drive to the 71 - Carpool lane:** Mon., June 9 - 9 p.m. to 4 a.m.
- **Eastbound 91 from east of the 15 and McKinley Street - Carpool lane:** Mon., June 9 - 10 p.m. to 5 a.m.
- **Eastbound 91 near Maple Street - Far right lane:** Tues., June 10 - 10 p.m. to 5 a.m.
- **Eastbound 91 from Main Street to the 15 - Far right lane:** Tues., June 10 - 10 p.m. to 5 a.m.

Safety is RCTC's highest priority, so please:

- Slow down and watch for workers and heavy equipment
- Allow extra time to get to work, school or appointments
- Tell friends or customers about construction activity
- Be extra careful when driving at night and in rainy weather

- Avoid mobile phone use or other distractions when driving through this area
- Watch for lane and ramp closures, use alternate routes and follow detours
- Obey the "Move Over" Law, which requires you to move to lanes away from any construction work, when it's safe to do so
- Remember that this is a short-term inconvenience for long-term mobility benefits

For more information about the 91 Project or to sign up for alerts, please visit the project website at: www.sr91project.info

#

[More News »](#)

News

LAW ENFORCEMENT TORCH RUN FOR SPECIAL OLYMPICS COMING THROUGH EASTVALE ON JUNE 2nd

Posted Date: 6/2/2014 2:00 PM

EASTVALE, CA (June 2, 2014) - Members of the public are invited and encouraged to attend the upcoming Law Enforcement Torch Run (LETR) for Special Olympics on Monday, June 2nd. Officers of the Riverside County Sheriff's Department will accept the torch, known as the "Flame of Hope," at approximately 4:30 p.m. from Officers of the Ontario Police Department at the Riverside County line on Riverside Drive and Hamner Avenue.

Officers will run the torch through the City of Eastvale by heading south on Hamner Avenue. The torch will cross the Hamner Bridge into the City of Norco and continue south on Hamner Avenue. The torch will be handed off to Officers of the Corona Police Department at Hidden Valley Parkway and continue south on Main Street. Spectators are welcome along the route. Residents are encouraged to allow extra time for any activities in the immediate area or may wish to use an alternate route to avoid any potential traffic delays.

The 2013 Southern California Law Enforcement Torch Run involved more than 450 officers who proudly carried the Special Olympics Torch more than 1,500 miles and through more than 175 communities. The City of Eastvale is proud to share in this tradition and welcomes the LETR to our community.

According to the Special Olympics website, the Torch Run has grown worldwide to include more than 125 runs in 48 nations. Since its inception 33 years ago, more than 142,000 law enforcement officers have raised \$461 million for the Special Olympics movement worldwide. More than 2,000 officers also raised \$1.3 million in 2013 through various fundraising efforts such as Tip-A-Cop® dinners and more. The Torch Run has become the largest grassroots fundraiser and public awareness event for Special Olympics.

For more information on the Law Enforcement Torch Run (LETR) for Special Olympics, please visit their website: www.sosc.org



[Click here to view press release.](#)

[More News »](#)

News

91 Project Construction Activities - June 3 to June 4th

Posted Date: 6/1/2014 10:00 PM



As part of the Riverside County Transportation Commission's 91 Project in Corona and Riverside, construction crews will drill for soil samples and conduct maintenance activities on the 91 and I-15. Noise can be expected with these activities. For the safety of construction workers and the motoring public, closures will be needed. Following are details for work taking place Tuesday night, **June 3, 2014 to Wednesday morning, June 4, 2014.**

NOTE: Information contained in the Construction Alert is subject to change without notice, based on weather, field conditions or other operational factors.

Lane Closures: No detour necessary as lanes will remain open.

- Westbound 91 from east of I-15 to east of Main Street - Carpool lane: Tues., Tues., June 3 - 9 p.m. to 4 a.m.

Safety is RCTC's highest priority, so please:

- Slow down and watch for workers and heavy equipment
- Allow extra time to get to work, school or appointments
- Tell friends or customers about construction activity
- Be extra careful when driving at night and in rainy weather
- Avoid mobile phone use or other distractions when driving through this area
- Watch for lane and ramp closures, use alternate routes and follow detours
- Obey the "Move Over" Law, which requires you to move to lanes away from any construction work, when it's safe to do so
- Remember that this is a short-term inconvenience for long-term mobility benefits

For more information about the 91 Project or to sign up for alerts, please visit the project website at: www.sr91project.info

###

[More News »](#)

News

Speed / Safety Enforcement

Posted Date: 5/30/2014 3:00 PM

Press Release: Speed / Safety Enforcement

Agency: Eastvale Police

Station Area: Jurupa Valley

Written Date: 05-29-14 Time: 8:00 P.M.

Incident Date: 05-29-14 Time: 4:00 PM to 6:00 PM

Incident Location: Limonite Ave. and Cedar Creek Rd., Eastvale

Reporting Officer: Sergeant Conrad Cease

File Number(s): Numerous

Details:

On Thursday, May 29, 2014, the Eastvale Police Department's Traffic Division conducted a speed enforcement operation as part of its commitment to public safety. This operation is one of many that will be conducted throughout the year.

This operation was conducted near the intersection of Limonite Ave. and Cedar Creek Rd., in response to ongoing citizen concerns of speeding and traffic collisions in the area. The purpose of this operation is to slow motorists driving above the posted speed limit of 45 M.P.H. and bring the public awareness to the dangers of driving at speeds greater than the posted speed limit. The operation was conducted from 4:00 PM to 6:00 PM.

Operation Results:

- 32 citations issued for speeding above the posted speed limit.
- 2 Vehicles were towed for drivers driving on suspended or without a driver's license.

#

Stay Connected

The City of Eastvale news, announcements, events and more are available through our website, e-notification system and social media. Please connect with us:

- Sign up for e-notifications: www.eastvalecity.org/index.aspx?page=18
- Facebook: www.facebook.com/CityofEastvaleCA
- Twitter: @CityofEastvaleCA
- Instagram: @thecityofeastvaleca
- LinkedIn: www.linkedin.com/company/city-of-eastvale-ca
- City of Eastvale website: www.eastvaleca.gov

[More News »](#)

News

Hit and Run Traffic Collision - Public's Help Needed!

Posted Date: 5/28/2014 4:45 PM

Press Release: Hit and Run Traffic Collision

Agency: Eastvale Police Department

Station Area: Jurupa Valley

Written Date: May 23, 2014 **Time:** 09:30 p.m.

Incident Date: April 25, 2014 **Time:** 12:12 a.m.

Incident Location: Limonite Avenue / Hamner Avenue, Eastvale

Reporting Officer: Deputy Blair

File Number(s): EV141150002

Details:


On Thursday, April 25, 2014 at 12:12 a.m., Eastvale Police Officers responded to a reported injury traffic collision at the intersection of Limonite Ave. and Hamner Ave., in the City of Eastvale. During the preliminary investigation it was revealed that an unknown make or model black sedan, traveling westbound in the eastbound lanes of Limonite Ave., failed to stop for a red traffic signal light. As a result, the black sedan collided into a bicyclist, who was traveling southbound on Hamner Ave.

After the collision, the black sedan continued westbound on Limonite Ave. in the eastbound lanes of traffic and was last seen turning southbound on Scholar Way. Although officers arrived within minutes of receiving the call, neither the black sedan, nor the driver of the sedan, was located.

Witnesses on scene described the suspect vehicle as a black, four door sedan. The suspect vehicle fled the scene of the traffic collision westbound on Limonite Ave. and made a left turn (southbound) onto Scholar Way.


As a result of the collision, the bicyclist ultimately succumbed to his injuries and was pronounced deceased at Kaiser Hospital of Ontario.

The Eastvale Police Department is seeking help from the public in identifying the suspect and suspect vehicle of this traffic collision. In particular, the Eastvale Police Department is seeking the help of a




Eastvale Police Department

PUBLIC'S HELP NEEDED Fatal Hit and Run Traffic Collision



VICTIM: Troy Davids



On Thursday, April 25, 2014 at 12:12 AM, Eastvale Police Officers responded to a reported injury traffic collision at the intersection of Limonite Ave. and Hamner Ave., in the City of Eastvale. During the preliminary investigation it was revealed that an unknown make or model black sedan, traveling westbound in the eastbound lanes of Limonite Ave., failed to stop for a red traffic signal light. As a result, the black sedan collided into a bicyclist, who was traveling southbound on Hamner Ave.

After the collision, the black sedan continued westbound on Limonite Ave. in the eastbound lanes of traffic and was last seen turning southbound on Scholar Way. Although officers arrived within minutes of receiving the call, neither the black sedan, nor the driver of the sedan, were located. Witnesses on scene described the suspect vehicle as a black, four door sedan.

As a result of the collision, the bicyclist ultimately succumbed to his injuries and was pronounced deceased at Kaiser Hospital of Ontario.

The Eastvale Police Department is seeking help from the public in identifying the suspect and suspect vehicle of this traffic collision. In particular, the Eastvale Police Department is seeking the help of a good Samaritan, who was driving a tan Chevrolet Suburban, that may have seen the suspect vehicle and driver as it fled the scene of the traffic collision.

Anyone with information on this case is encouraged to call Deputy Cuadra at the Jurupa Valley Sheriff's Station at (951) 955-2662.

Approved by: [Signature]

good Samaritan, who was driving a tan Chevrolet Suburban, that may have seen the suspect vehicle and driver as it fled the scene of the traffic collision.

Anyone with information on this case is encouraged to call Deputy Cuadra at the Jurupa Valley Sheriff's Station at (951) 955-2662.

[Click here to view special announcement flyer.](#)

#

[More News »](#)

News

91 Project Construction Activities - May 27 to May 30, 2014

Posted Date: 5/26/2014 2:15 AM



As part of the Riverside County Transportation Commission's 91 Project in Corona and Riverside, construction crews will drill for soil samples and conduct maintenance activities on the 91 and I-15. Noise can be expected with these activities. For the safety of construction workers and the motoring public, closures will be needed. Following are details for work taking place Tuesday night, **May 27 to Friday morning, May 30, 2014**. In observance of

Memorial Day, no planned closures are scheduled on Monday, May 26, 2014.

NOTE: Information contained in the Construction Alert is subject to change without notice, based on weather, field conditions or other operational factors.

Connector Closures:

- **Eastbound 91 to Northbound and Southbound 15:** Wed., May 28 - 11 p.m. to 5 a.m. Continue on eastbound 91 and exit McKinley Street. Take the westbound 91 McKinley Street on-ramp to the northbound and southbound 15 connectors.

Lane Closures: No detour necessary as lanes will remain open.

- Eastbound 91 between Green River Road and the 71 - Lane closest to shoulder: Tues., May 27 - 10 p.m. to 5 a.m.
- Westbound 91 between Coal Canyon and Orange/Riverside County Line - Lane closest to shoulder: Tues., May 27 - 9 p.m. to 4 a.m.
- Eastbound 91 from east of 6th Street to Lincoln Avenue - Carpool and fast lane: Wed., May 28 - 10 p.m. to 5 a.m.
- Eastbound 91 between Main Street and the 15 - Carpool and fast lane: Wed., May 28 - 10 p.m. to 5 a.m.
- Westbound 91 from east of the 15 to East Grand Boulevard - Carpool and fast lane: Wed., May 28 - 9 p.m. to 4 a.m.
- Westbound 91 from west of Lincoln Avenue to Serfas Club Drive - Carpool and fast lane: Wed., May 28 - 9 p.m. to 4 a.m.
- Westbound and eastbound 91 carpool lane rolling closures between Pierce Street and the Orange/Riverside County Line: Thurs., May 29 - 9 p.m. to 5 a.m.

Local Street Closures: NONE

Safety is RCTC's highest priority, so please:

- Slow down and watch for workers and heavy equipment
- Allow extra time to get to work, school or appointments
- Tell friends or customers about construction activity
- Be extra careful when driving at night and in rainy weather
- Avoid mobile phone use or other distractions when driving through this area
- Watch for lane and ramp closures, use alternate routes and follow detours
- Obey the "Move Over" Law, which requires you to move to lanes away from any construction work, when it's safe to do so
- Remember that this is a short-term inconvenience for long-term mobility benefits

For more information about the 91 Project or to sign up for alerts, please visit the project website at: www.sr91project.info

#

[More News »](#)



City of Eastvale

Public Safety Commission Meeting Agenda

Staff Report

MEETING DATE: JULY 22, 2014

10. *CITY STAFF REPORT*



City of Eastvale

Public Safety Commission Meeting Agenda

Staff Report

MEETING DATE: JULY 22, 2014

11. COMMISSION COMMUNICATIONS



City of Eastvale
Public Safety Commission Meeting Agenda
Staff Report

MEETING DATE: JULY 22, 2014

12. ADJOURNMENT